


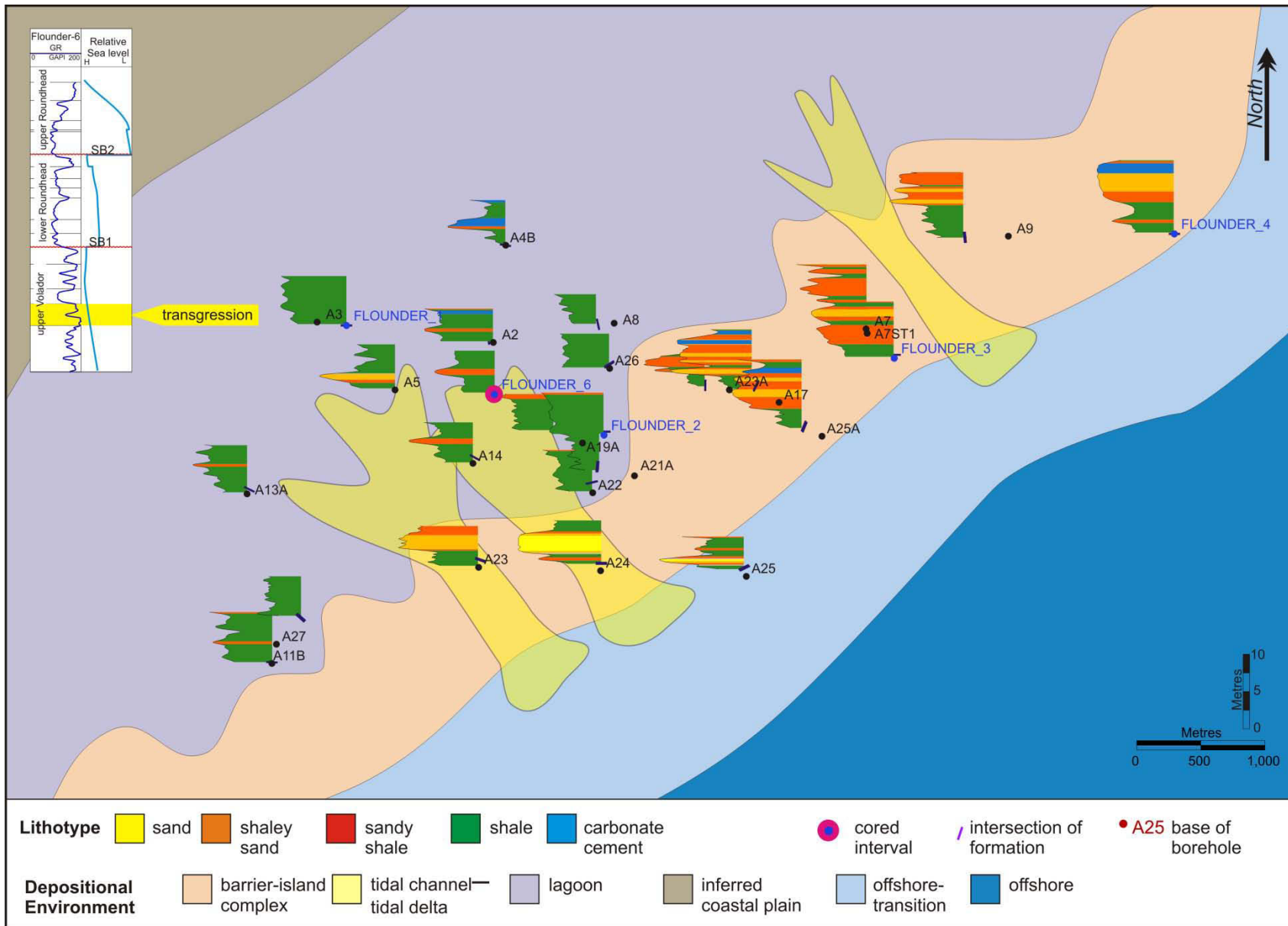
Managing the Interdisciplinary Requirements of 3D Geological Models



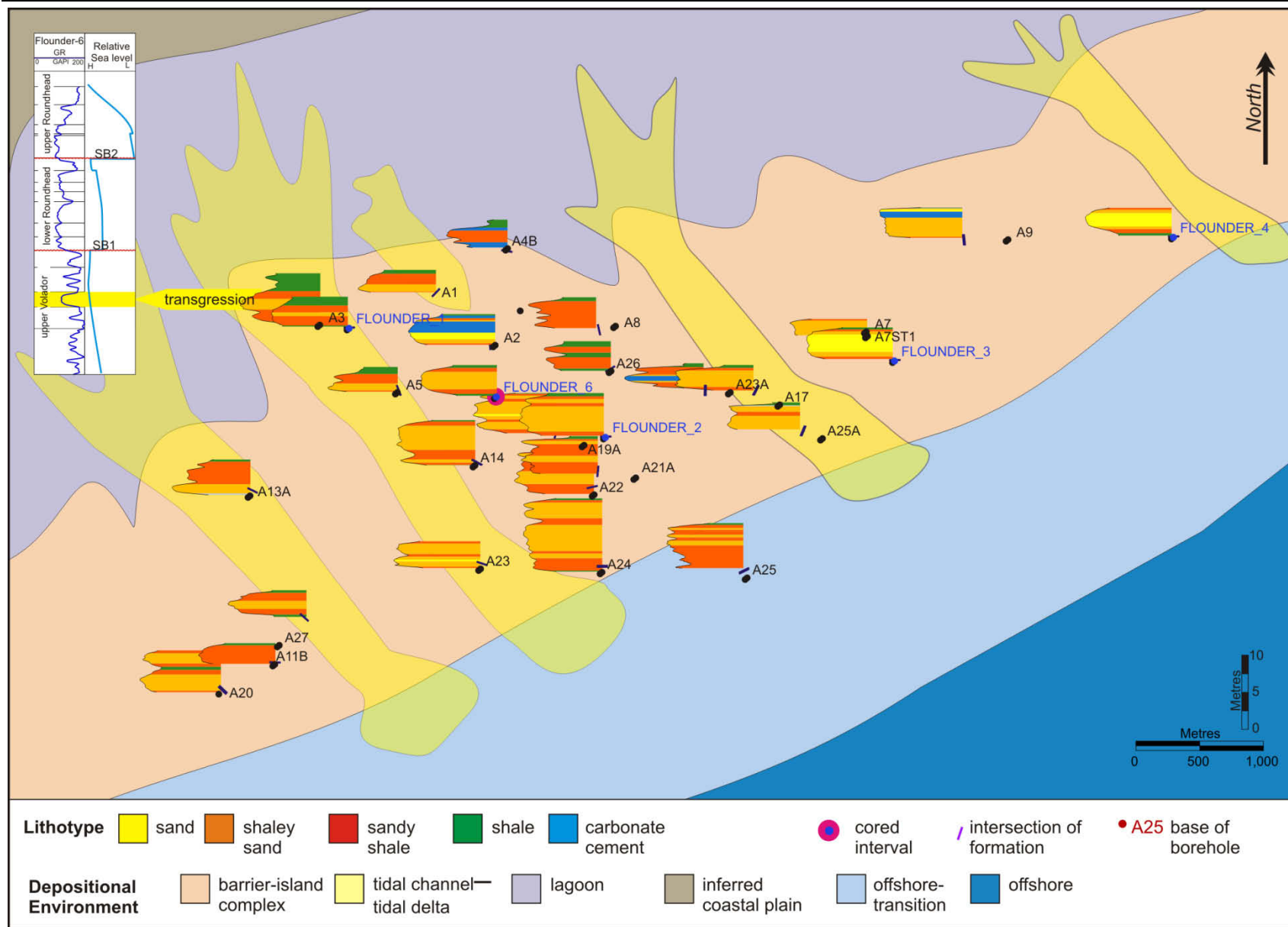
Sarah Jane Riordan
Australian School of Petroleum
University of Adelaide
March 2009

Thesis submitted in accordance with the requirements of the University of Adelaide
for the degree of Doctor in Philosophy

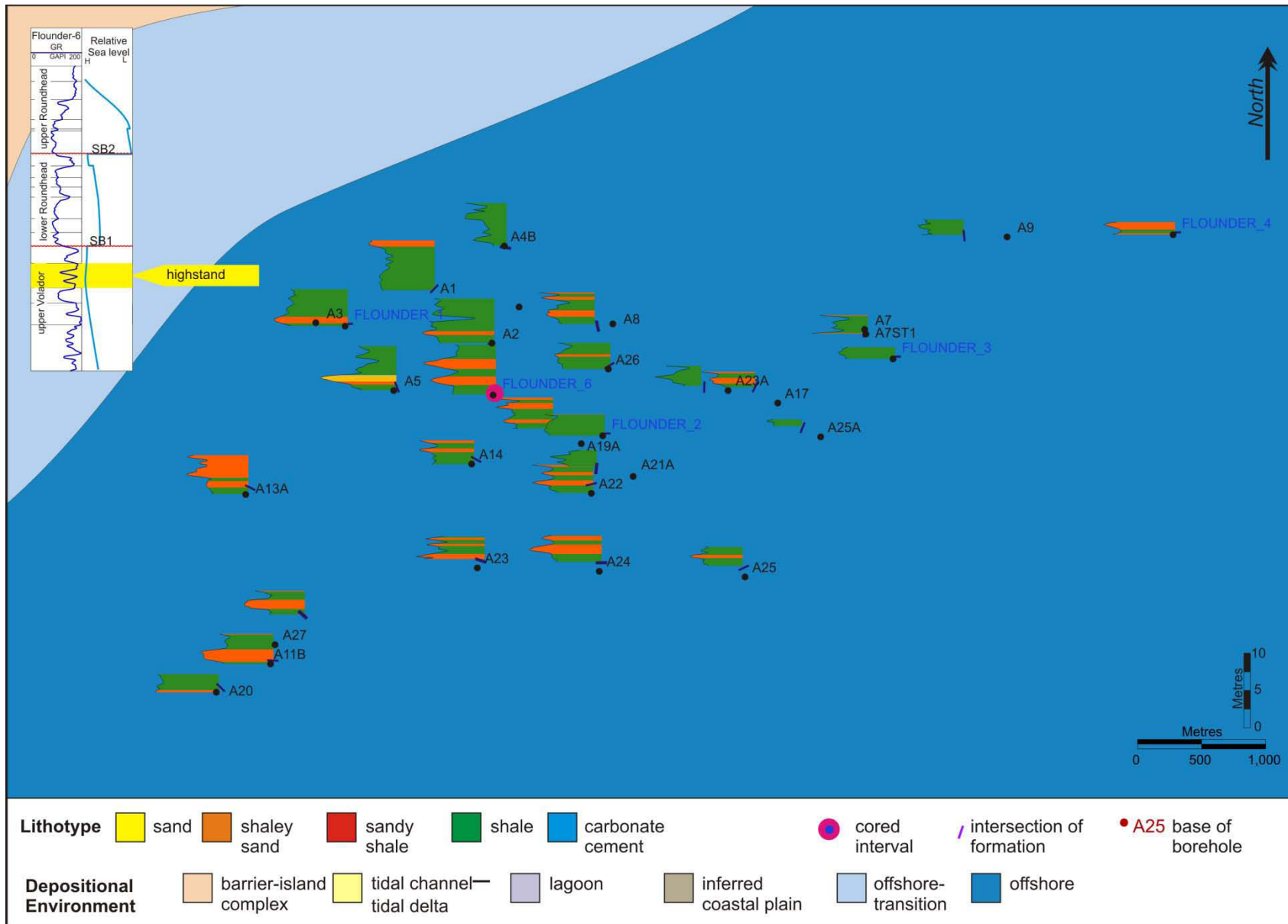
Appendix 2. LOG SIGNATURE & PALAEOFACIES MAPS



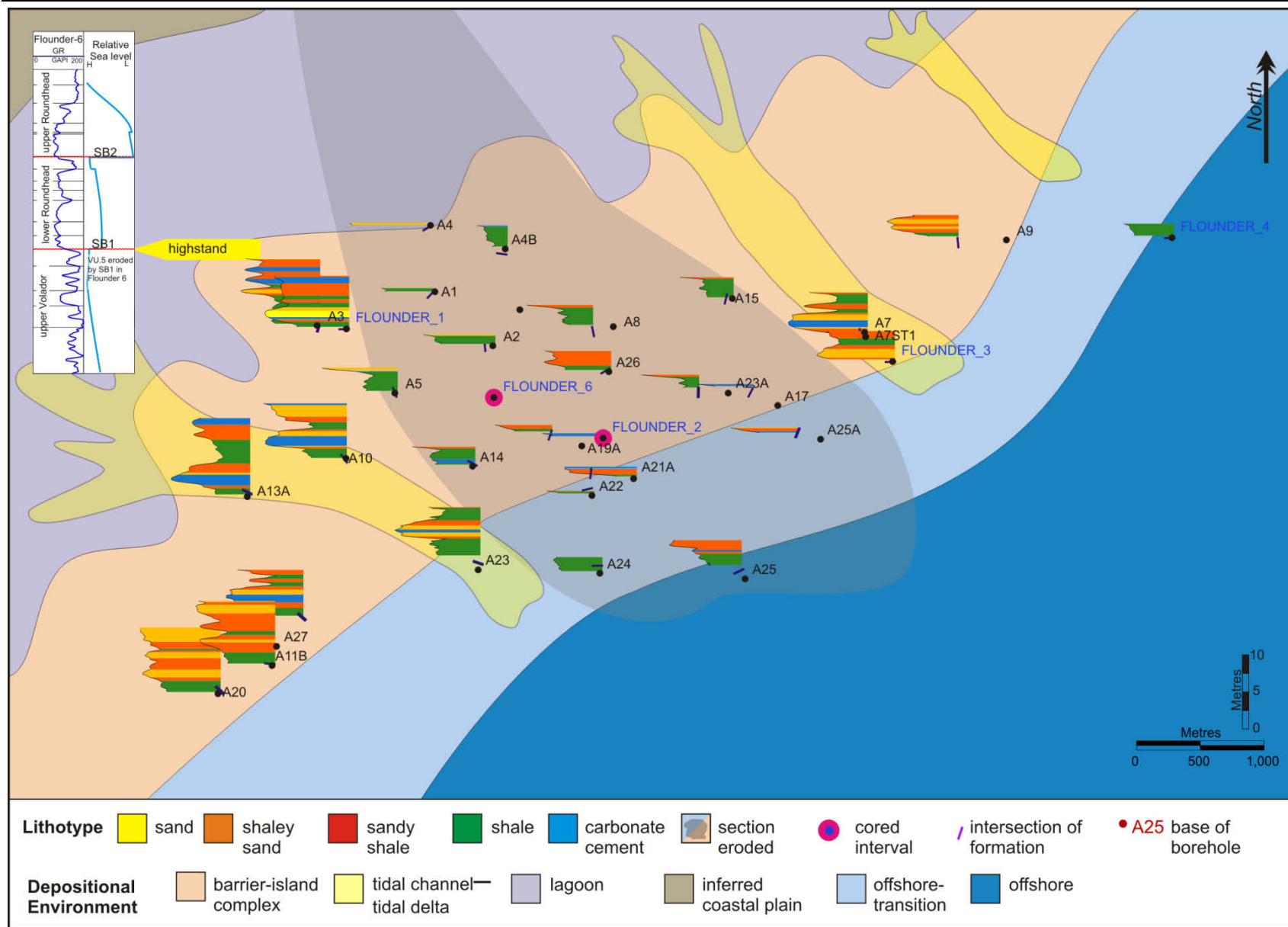
Appendix 2.1. VU.1 log signature plot and palaeofacies map.



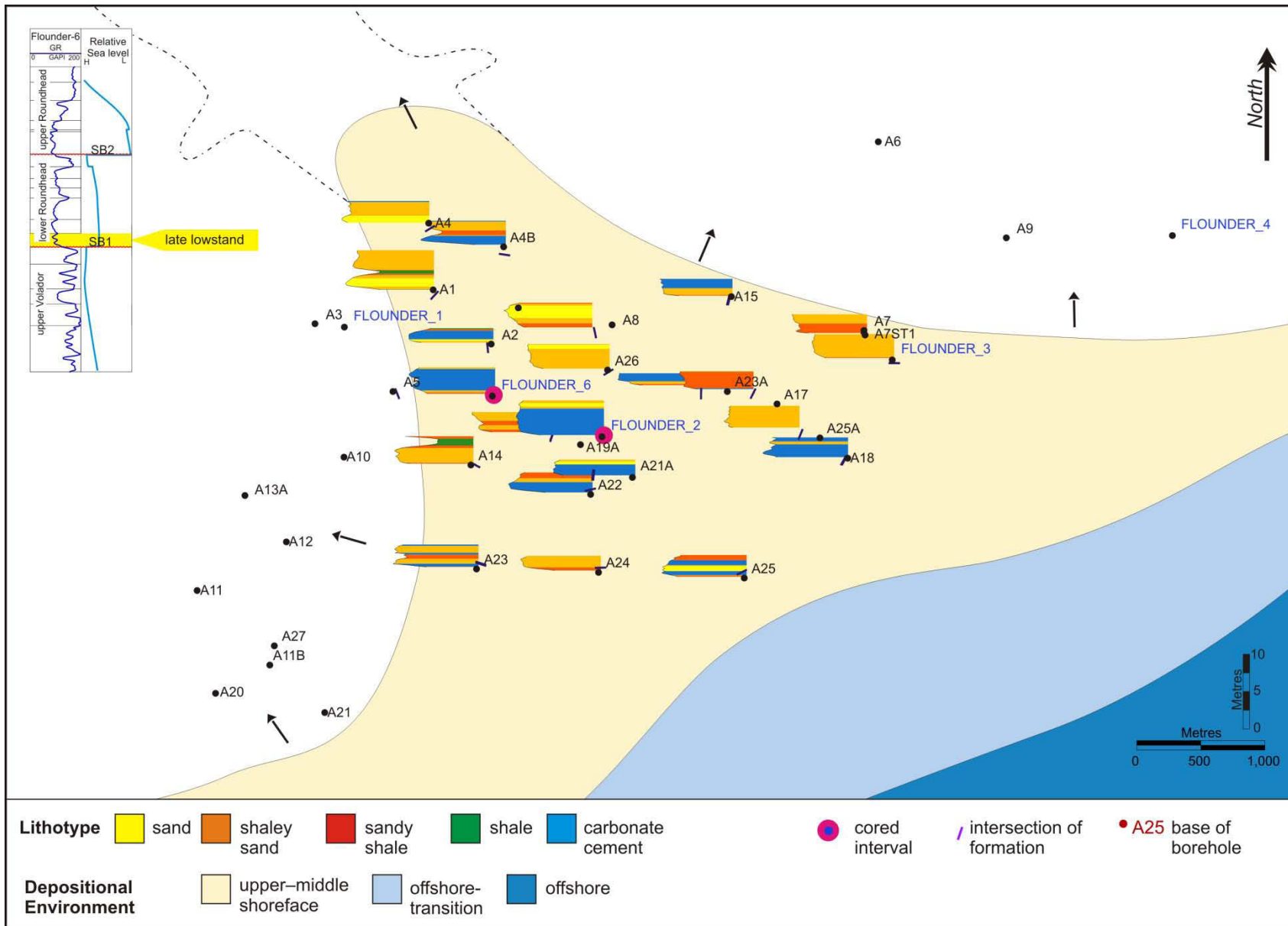
Appendix 2.2. VU.2 log signature plot and palaeofacies map.



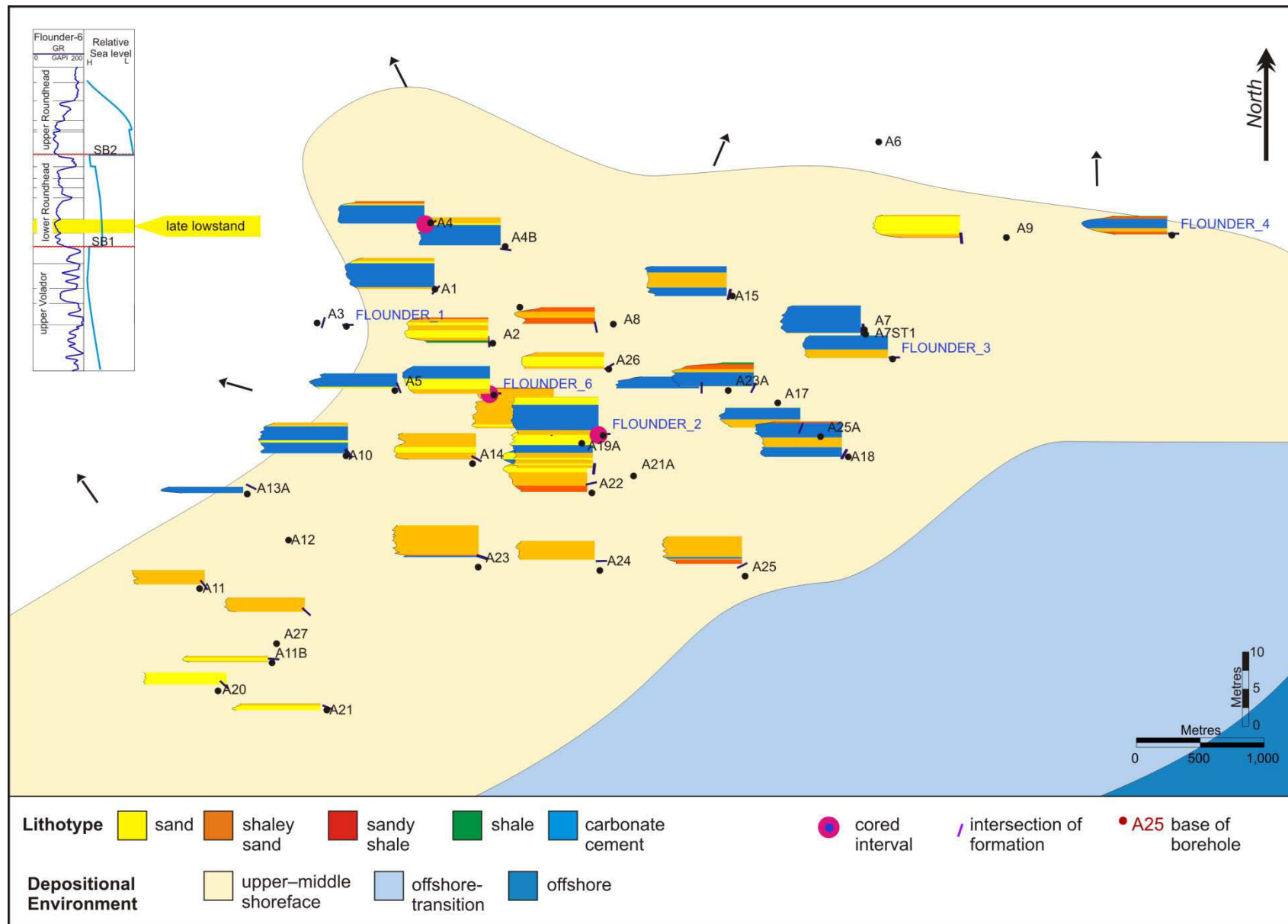
Appendix 2.3. VU.3 log signature plot and palaeofacies map.



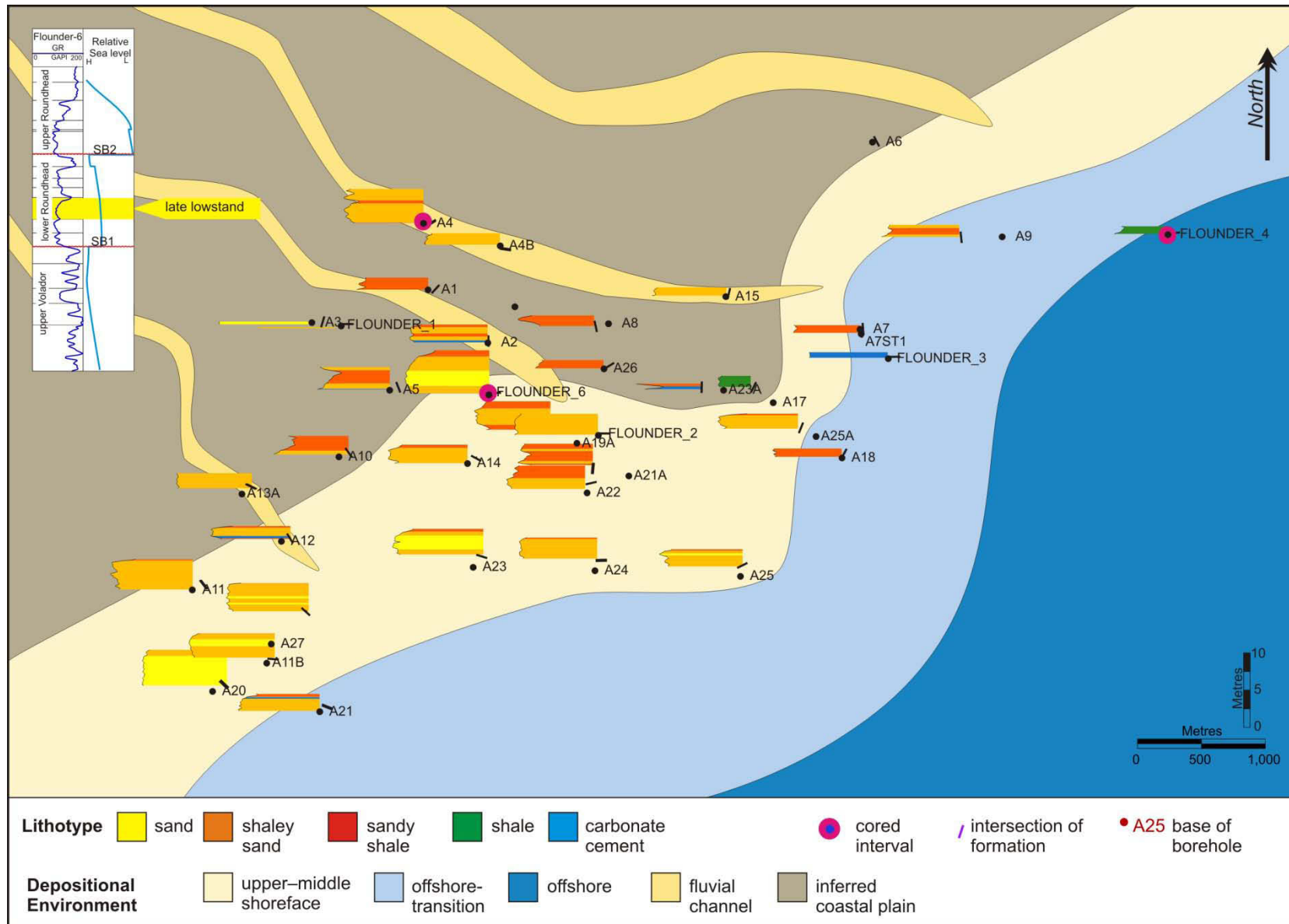
Appendix 2.4. VU.5 log signature plot and palaeofacies map.



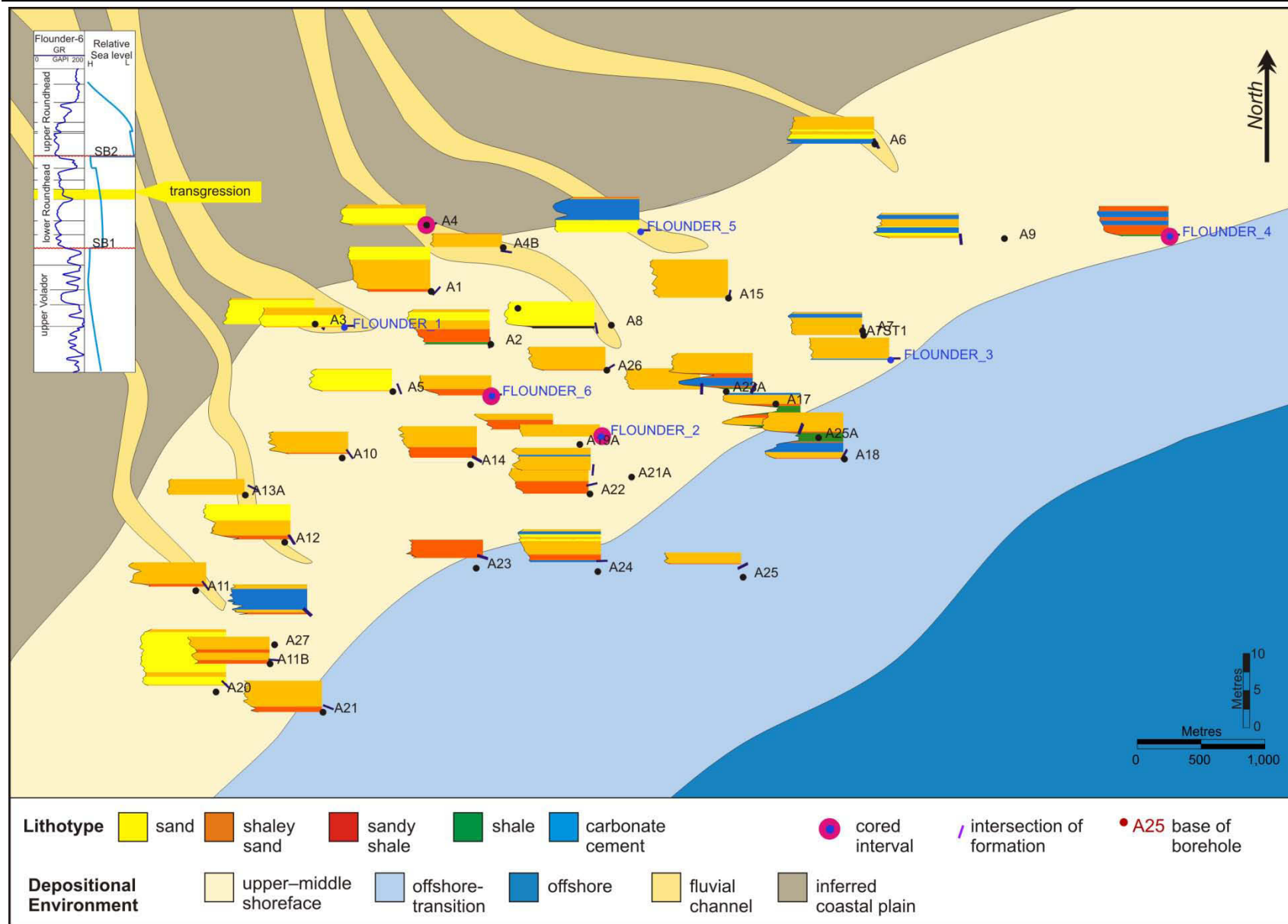
Appendix 2.5. RL.1 log signature plot and palaeofacies map.



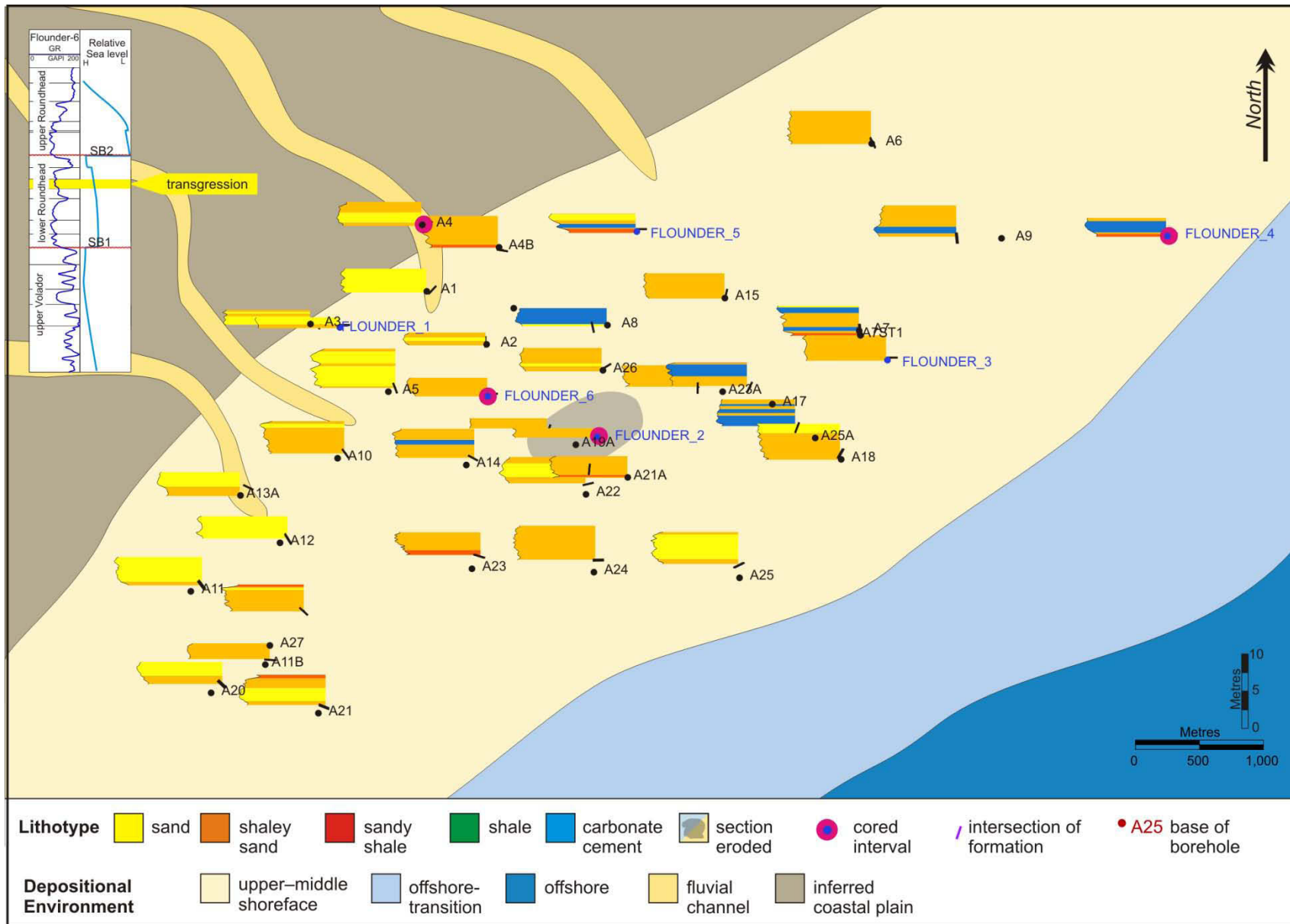
Appendix 2.6. RL.2 log signature plot and palaeofacies map.



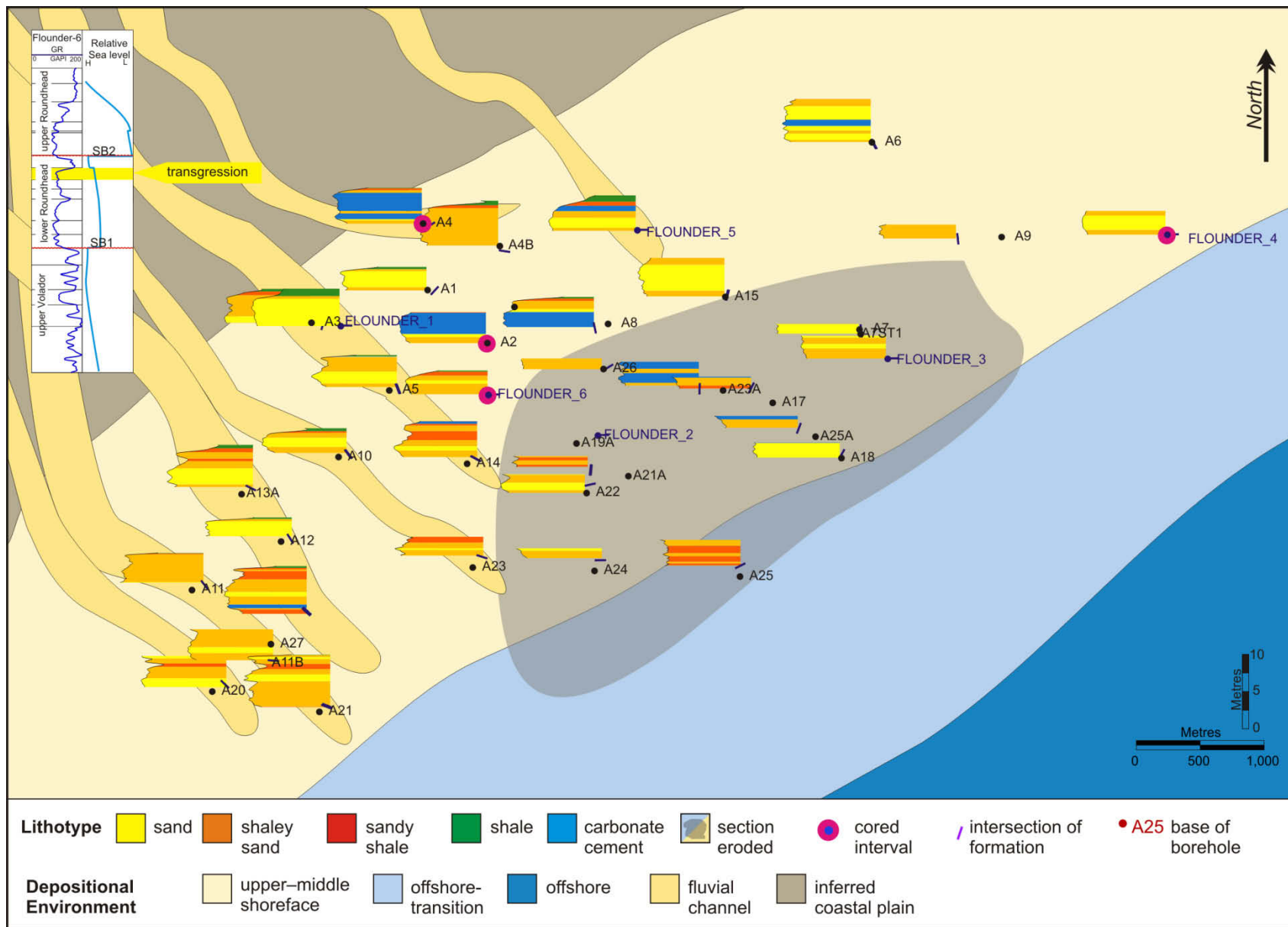
Appendix 2.7 RL.3 log signature plot and palaeofacies map.



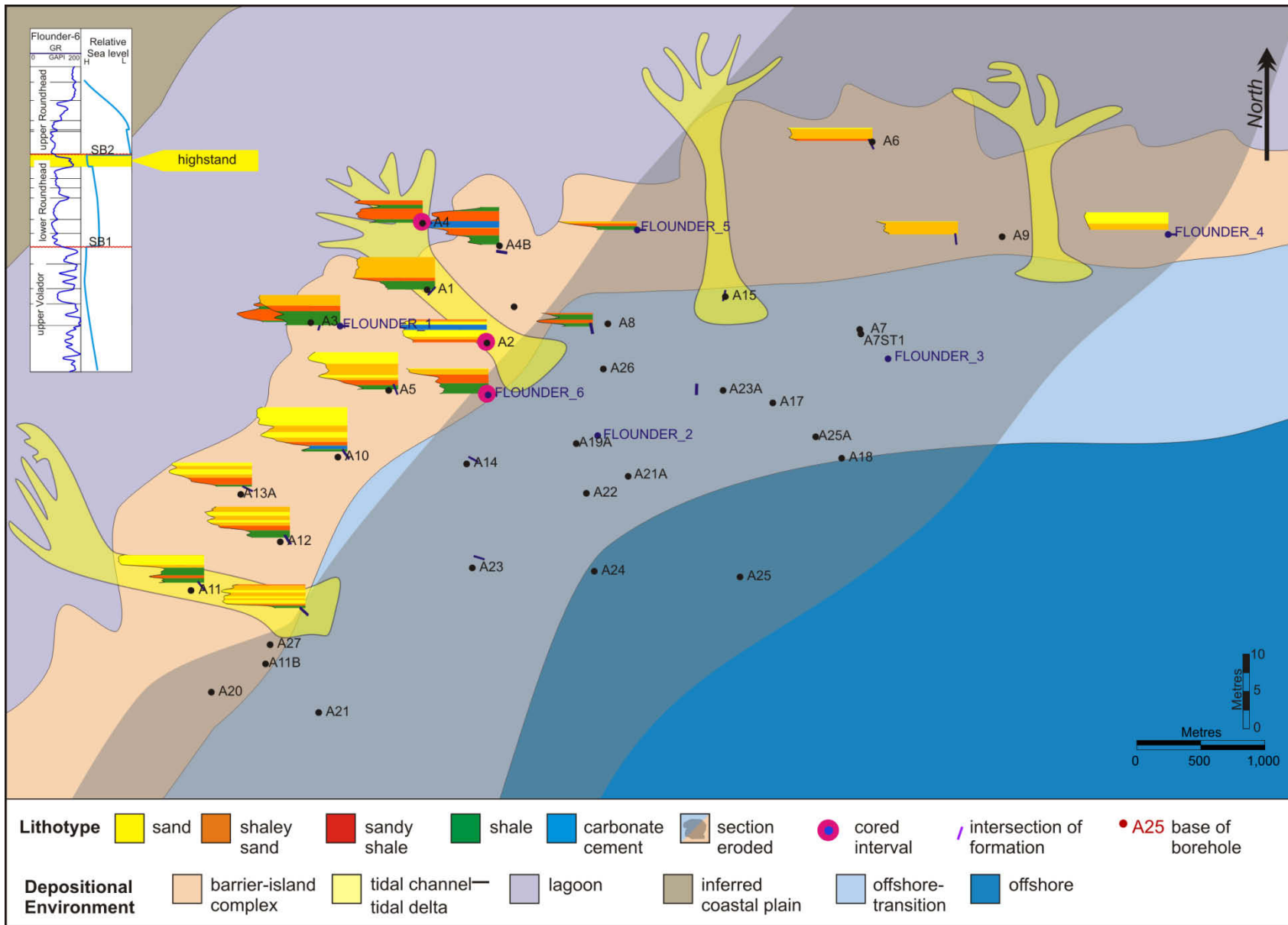
Appendix 2.8. RL.4 log signature plot and palaeofacies map.



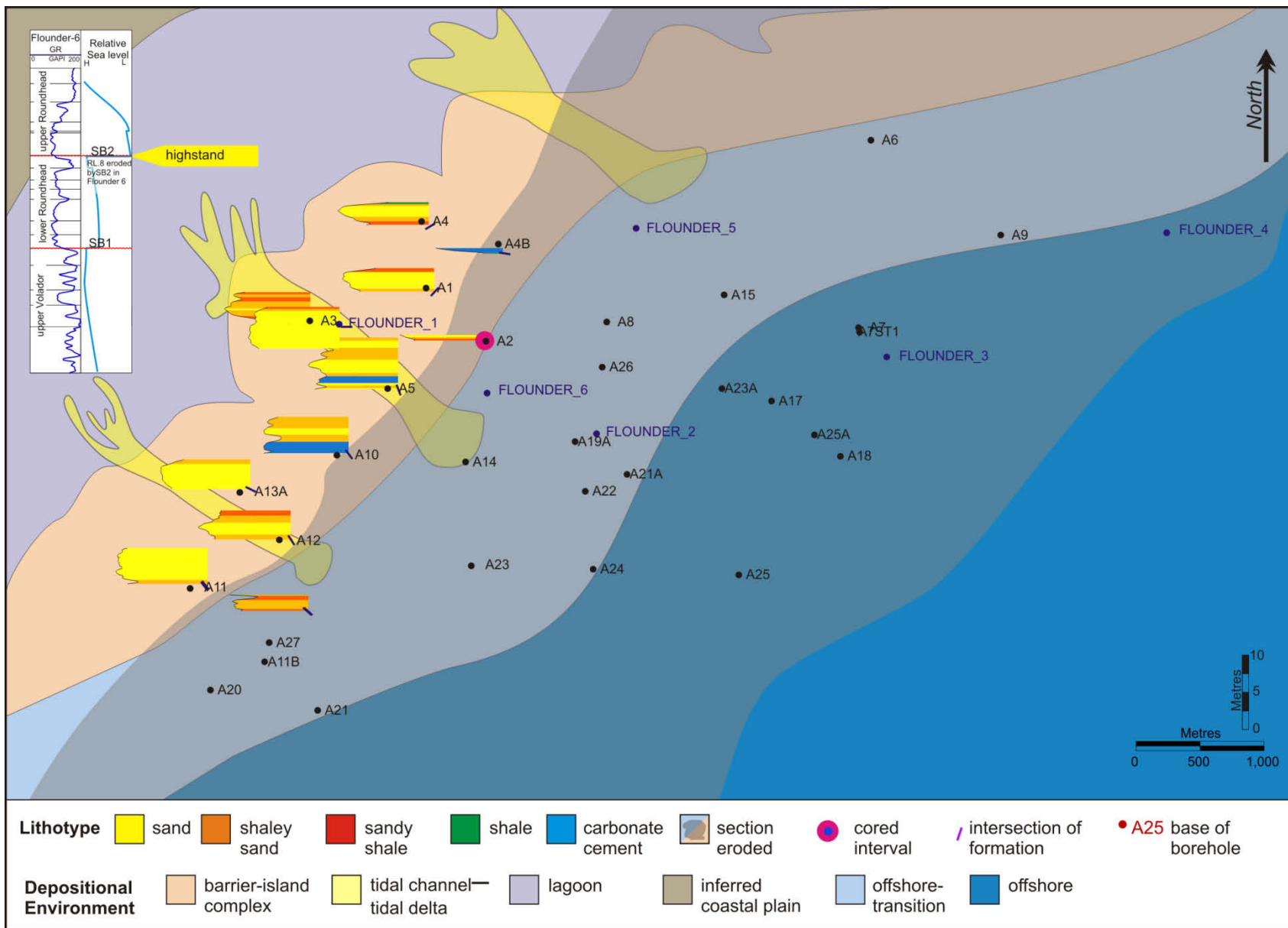
Appendix 2.9. RL.5 log signature plot and palaeofacies map.



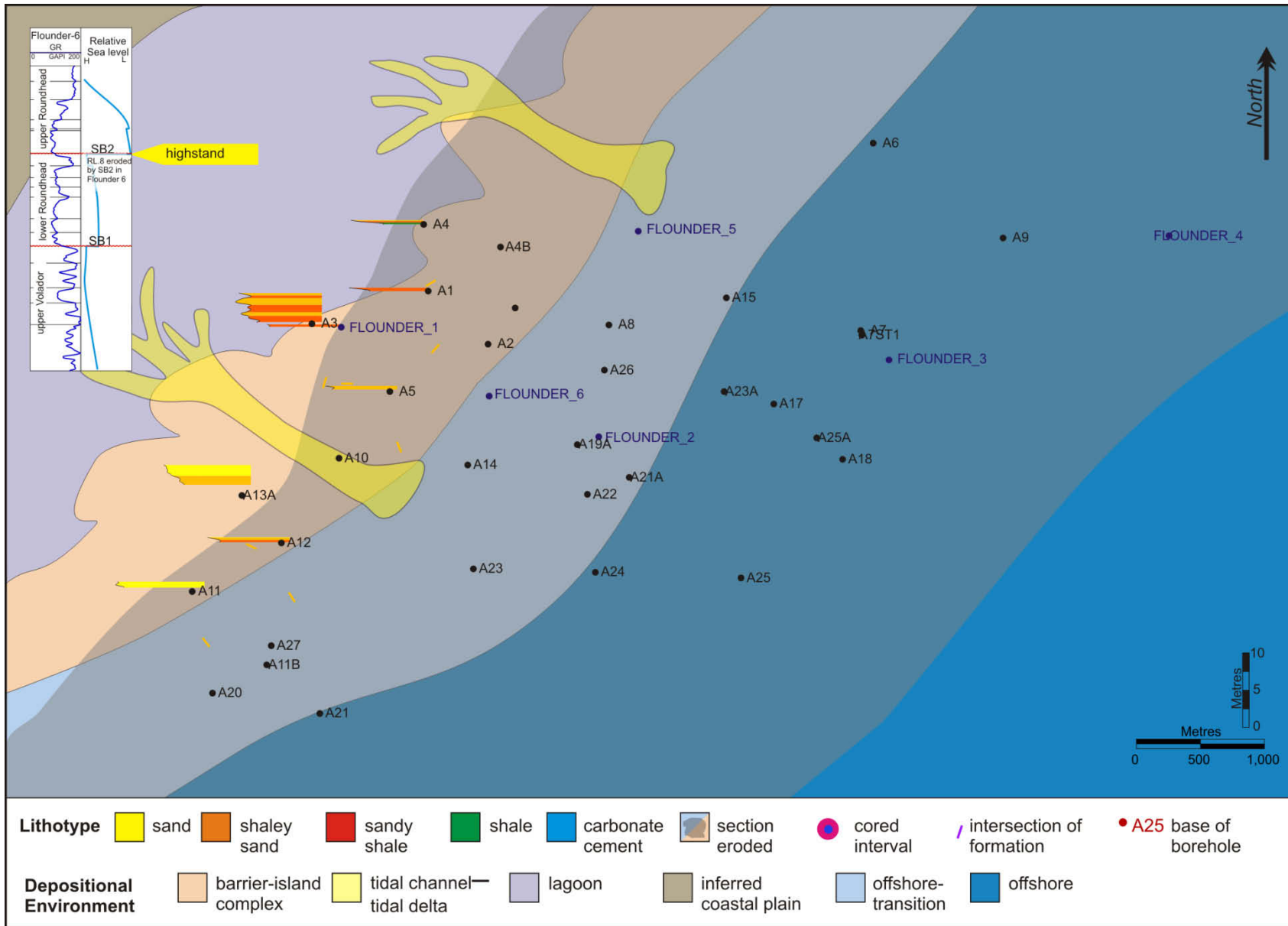
Appendix 2.10. RL.6 log signature plot and palaeofacies map.



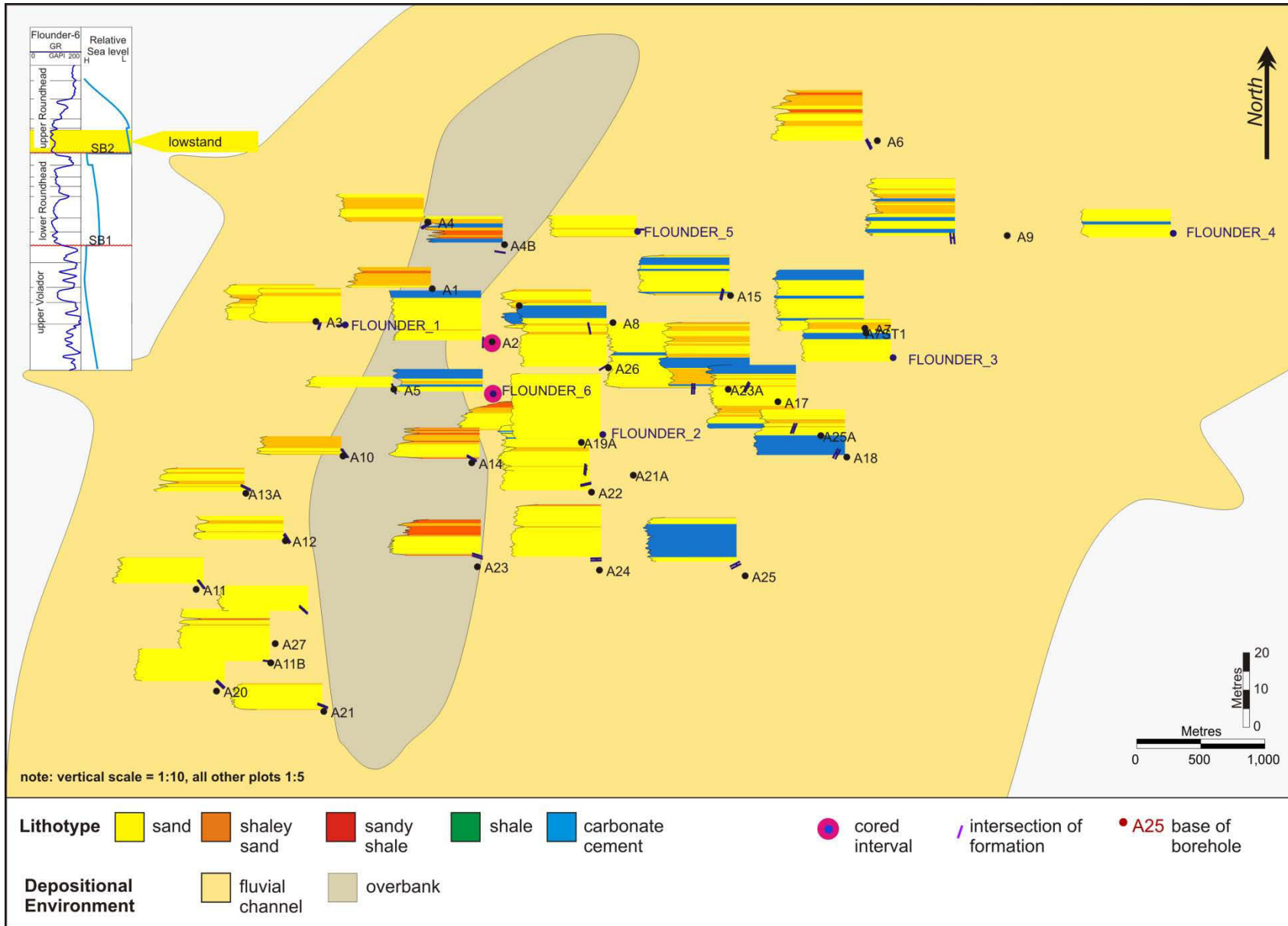
Appendix 2.11. RL.7 log signature plot and palaeofacies map.



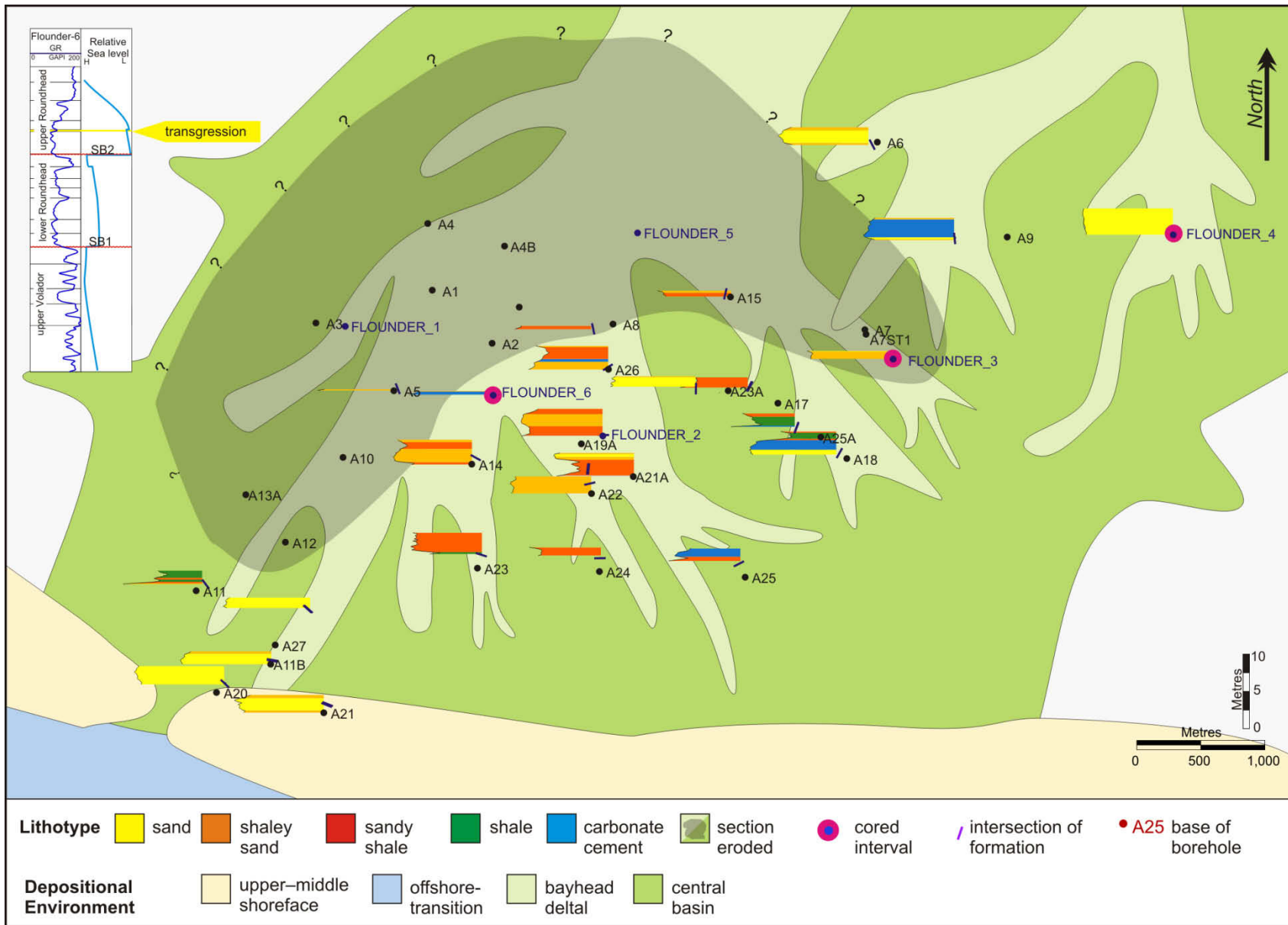
Appendix 2.12. RL.8 log signature plot and palaeofacies map.



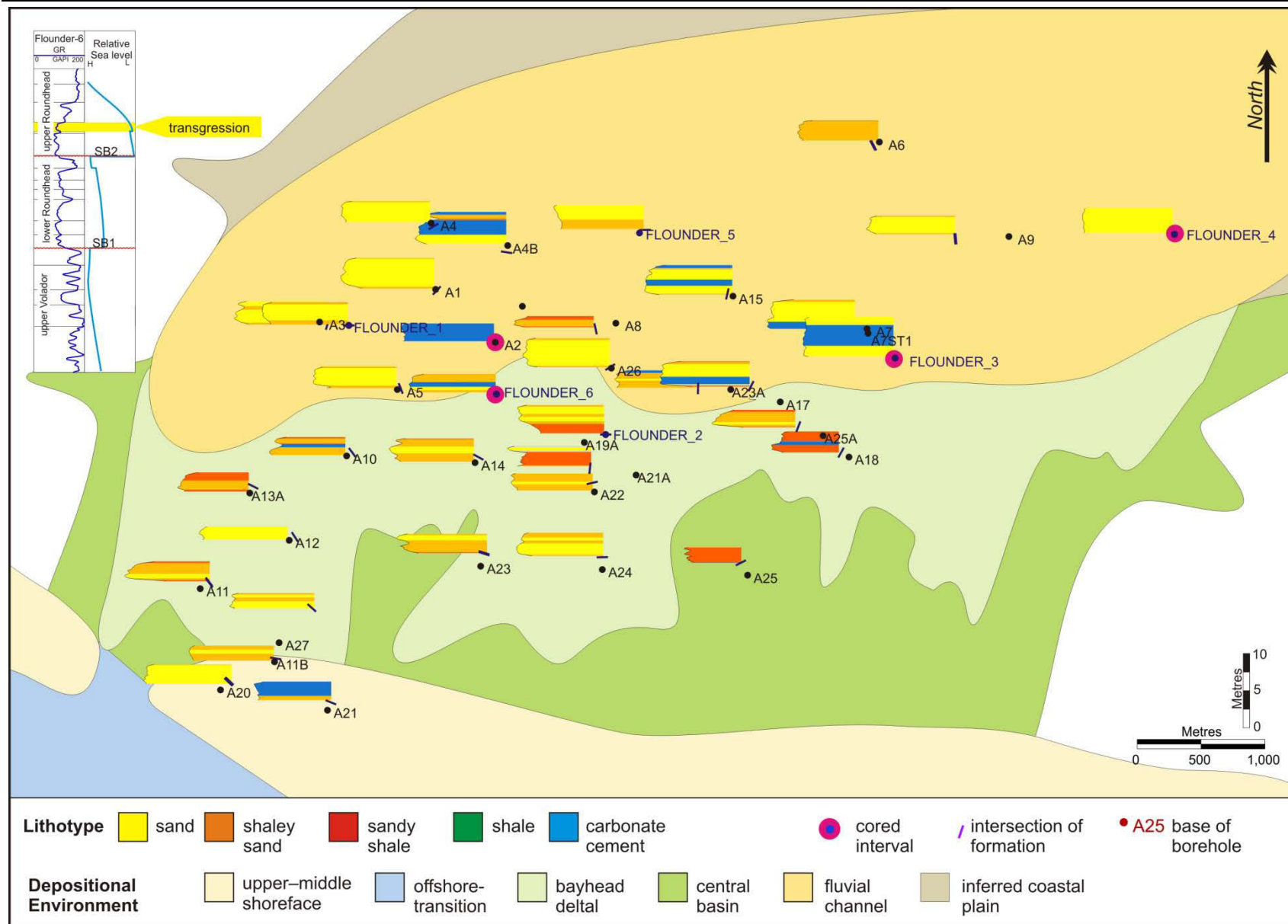
Appendix 2.13. RL.9 log signature plot and palaeofacies map.



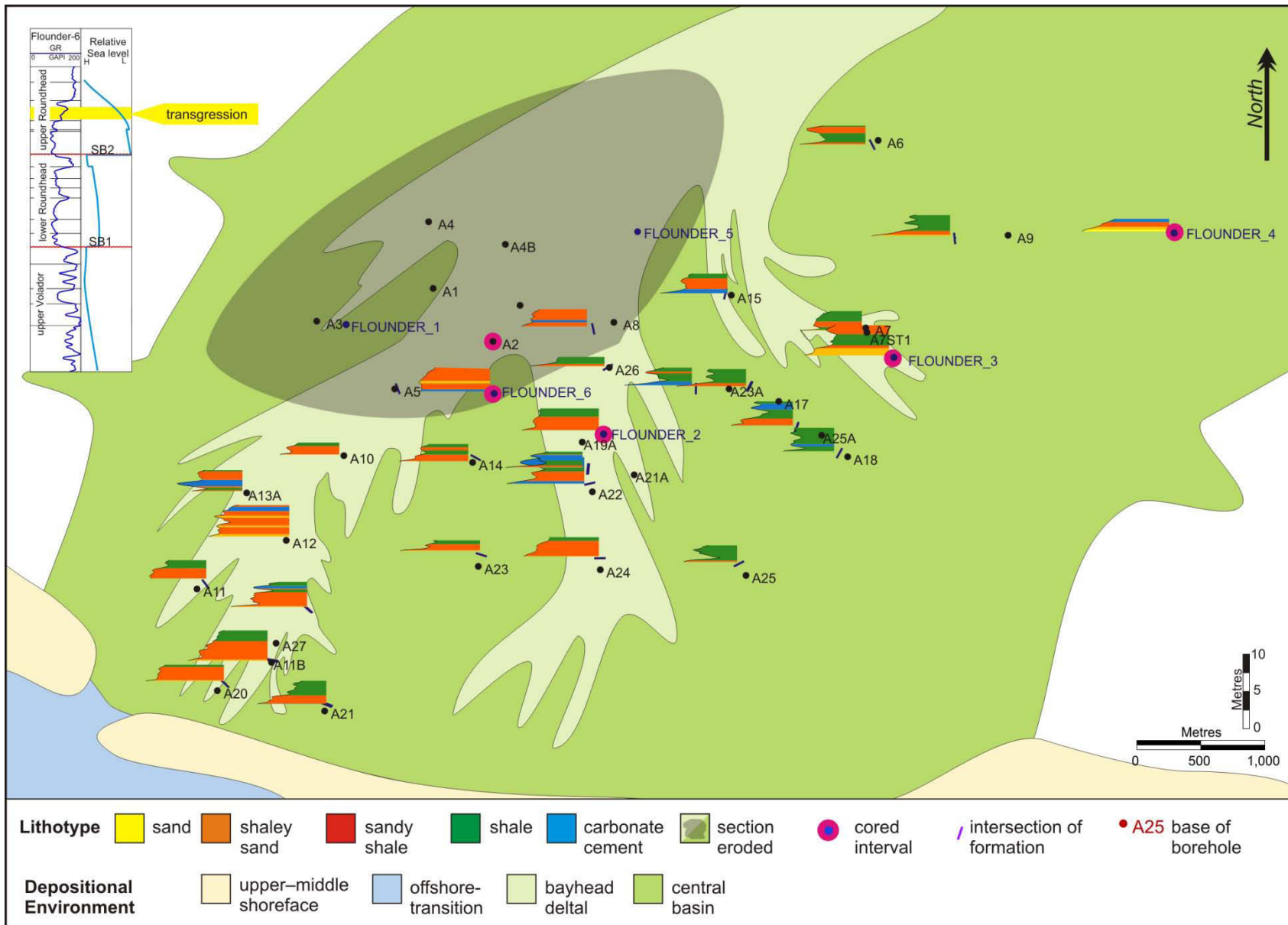
Appendix 2.14. RU.1 log signature plot and palaeofacies map.



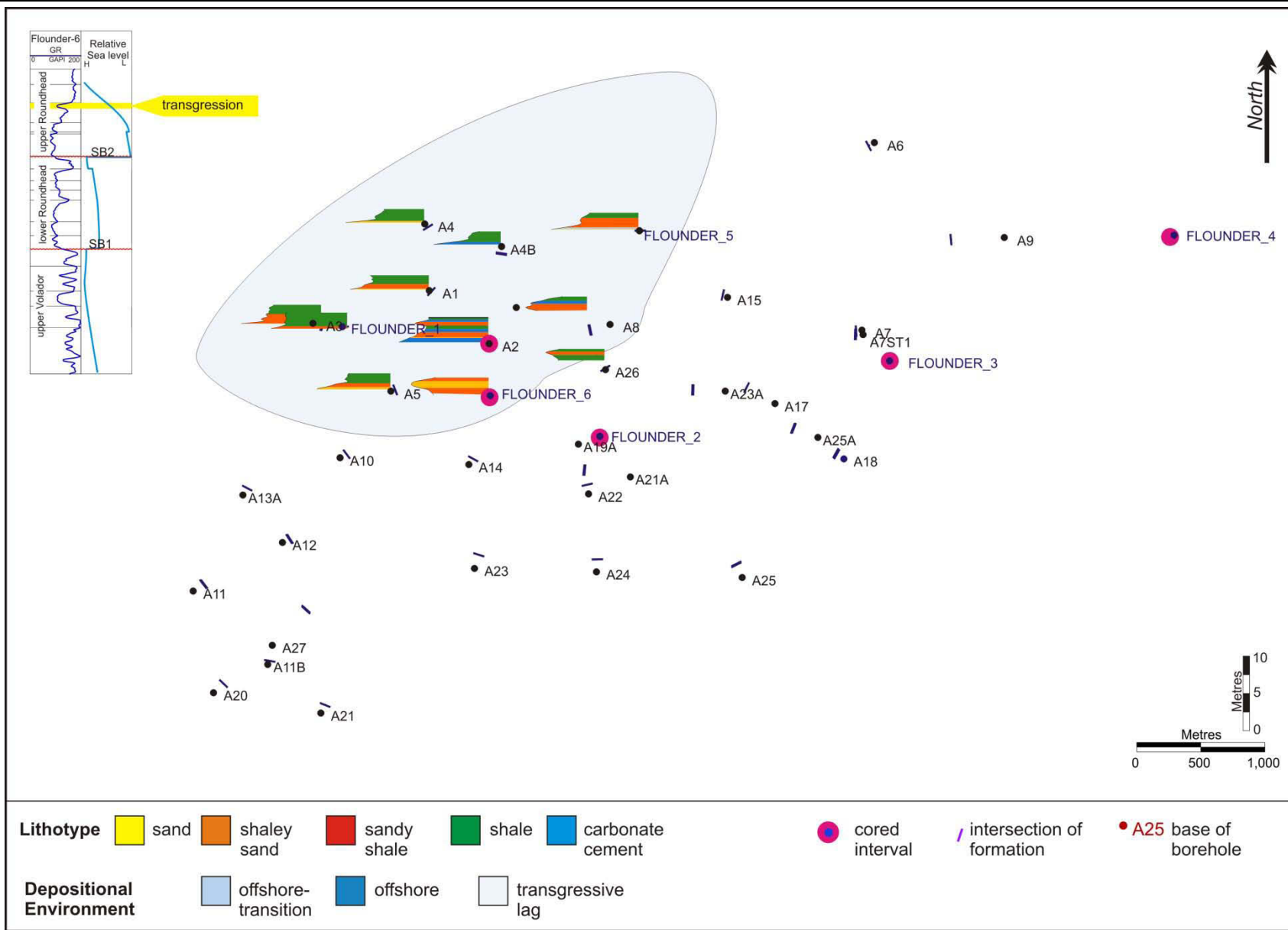
Appendix 2.15. RU.2 log signature plot and palaeofacies map.



Appendix 2.16. RU.3 log signature plot and palaeofacies map.



Appendix 2.17. RU.4 estuary log signature plot and palaeofacies map.



Appendix 2.18. RU.4
transgressive lag log
signature plot and
palaeofacies map.